



City of Rochester
New Hampshire

Natural Resources Master Plan Chapter

Figure 13. Water Resource Focus Areas

Legend

Water Resource Overlays

Areas Likely to Provide:

- Pollutant Attenuation
- Flood Storage and Risk Mitigation
- Public Water Supply

Areas Likely to Provide Multiple Benefits

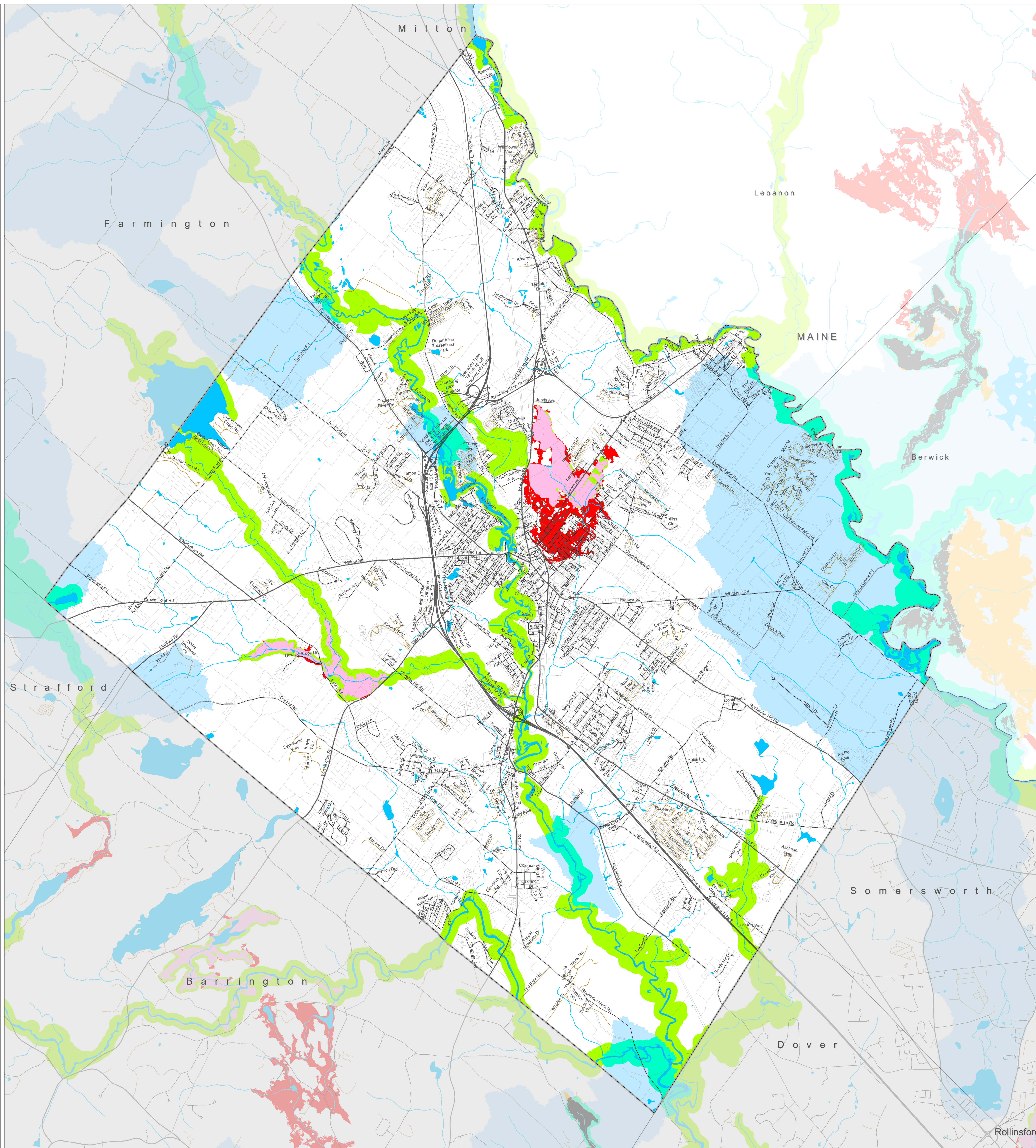
- Pollutant Attenuation and Flood Storage
- Pollutant Attenuation and Public Water Supply
- Flood Storage and Public Water Supply
- Pollutant Attenuation, Flood Storage and Public Water Supply

Surface Water


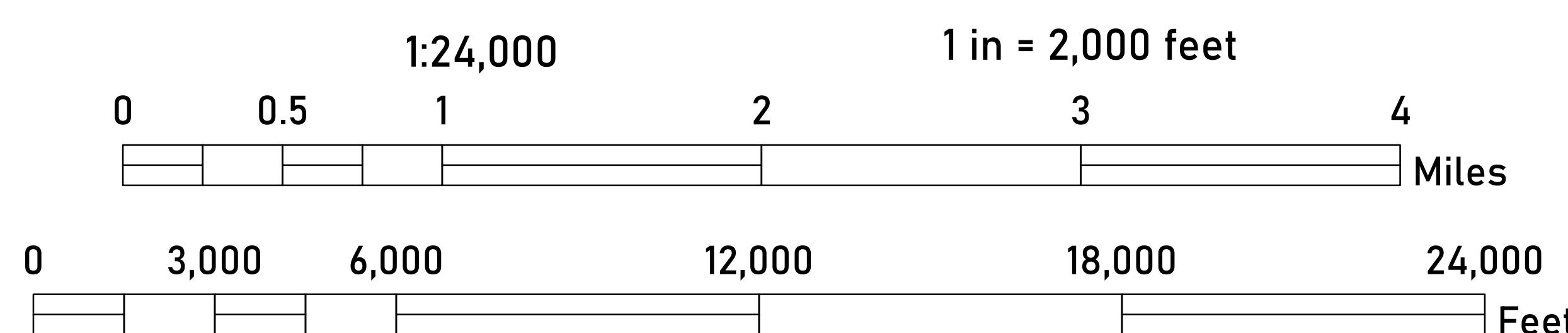
- Lake, Pond, Reservoir
- River, Stream, Brook

Roads

- State
- Local
- Private
- Not Maintained
- Recreation
- Tax Parcels
- City Boundary



Scale



NH State Plane Coordinates
North American Datum 1983 (Feet)

Rochester Master Plan
Natural Resources Chapter
Figure 13. Water Resource Focus Areas

Prepared
Date: January 17, 2023
By: EF | Design & Planning, LLC efdesignplanning.com

This map is intended for
planning purposes only.

Data Sources
NH Geodata Portal:
Land Conservation Plan Water Resource Focus Areas
NHD Water Body
NHD Flowline
NHD Area
NH DOT Roads
Political Boundaries