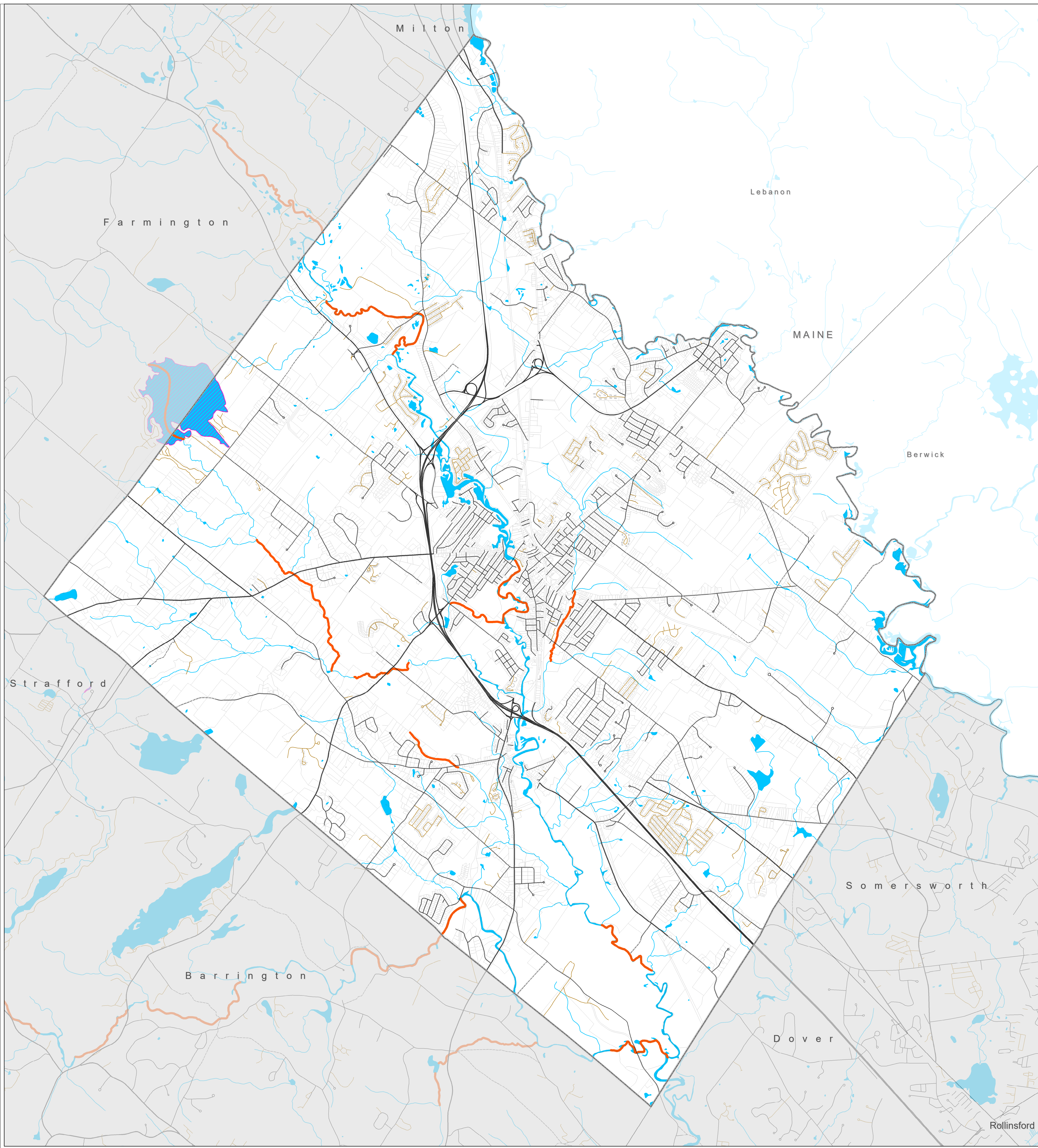




City of Rochester
New Hampshire

Natural Resources Master Plan Chapter


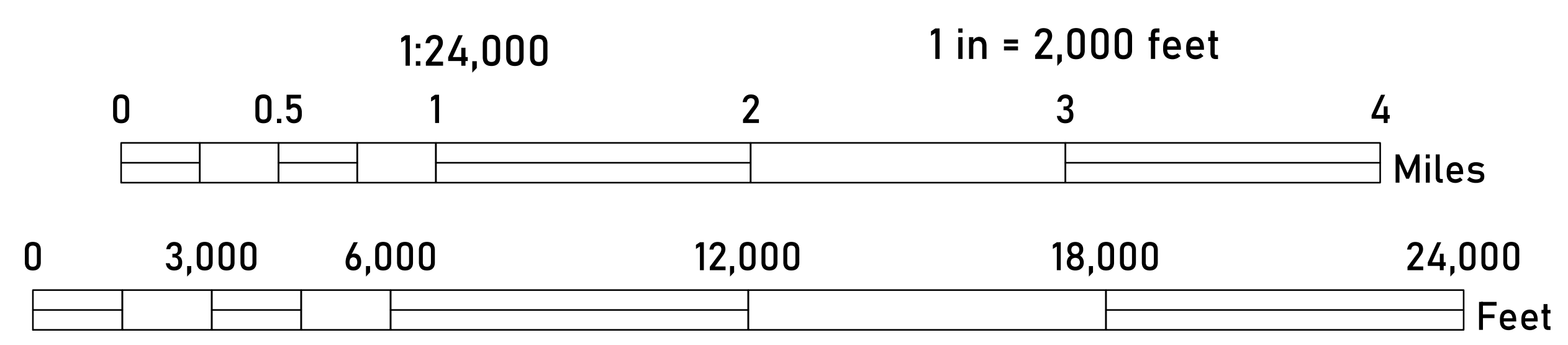
Figure 18. Wildlife Action Plan Aquatic Habitat



Legend

- Wildlife Action Plan**
 - Fish Species of concern
 - Species of Concern
- Surface Water**
 - Lake, Pond, Reservoir
 - River, Stream, Brook
- Roads**
 - State
 - Local
 - Private
 - Not Maintained
- Tax Parcels
- City Boundary

Scale



NH State Plane Coordinates
North American Datum 1983 (Feet)

Rochester Master Plan
Natural Resources Chapter
Figure 18. Wildlife Action Plan Aquatic Habitat

Prepared
Date: January 18, 2023
By: EF | Design & Planning, LLC efdesignplanning.com

This map is intended for
planning purposes only.

Data Sources
NH Geodata Portal:
NHFG 2020 Wildlife Action Plan Aquatic Habitat, Rivers, Streams
NHFG 2020 Wildlife Action Plan Aquatic Habitat, Lakes, Ponds
Conservation and Public Lands
NHD Water Body
NHD Flowline
NHD Area
NH DOT Roads
Political Boundaries